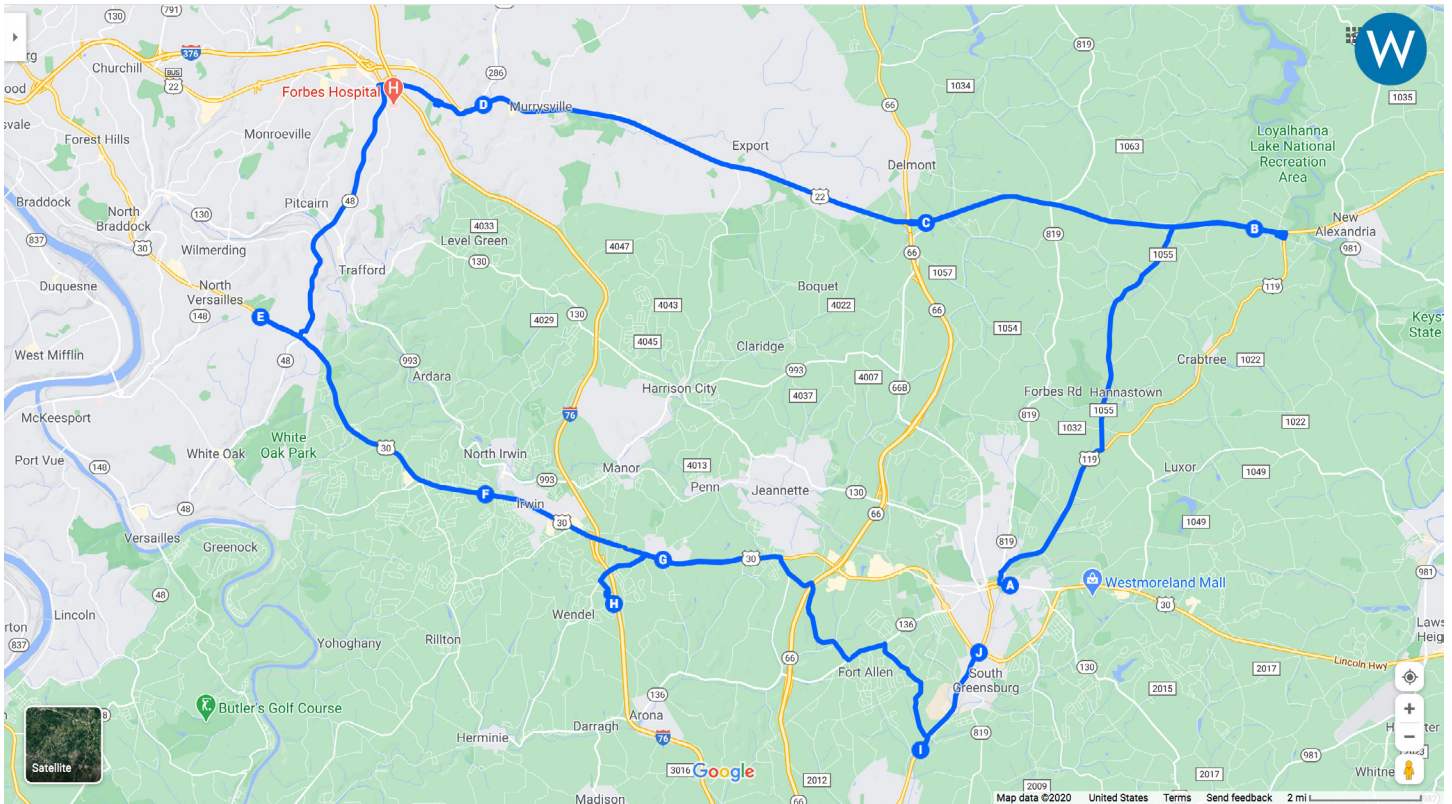


# THE DIVERSITY BILLBOARD ART PROJECT ROAD TRIP

Visit and view 10 of the billboard locations of The Billboard Art Project, an art campaign and traveling exhibition inspired by the theme “Make Our Differences Our Strengths” in Westmoreland County, Pennsylvania!



**A** Susanne Slavick | Full Spectrum

**E. Pittsburgh St / Highland Ave (Five Start Trail Park & Ride), Greensburg, PA 15601, USA**  
**Lat/Long: 40.3032/-79.5366**

Now through December 27, 2020: On Pittsburgh Street in Greensburg, it can be viewed on the left hand side traveling West, on the intersection with Highland Avenue.

- \_\_\_\_\_ 9.49 mi, 15 minutes
- \_\_\_\_\_ Head west on E Pittsburgh St toward Clark St \_\_\_\_\_ 673 ft
- \_\_\_\_\_ Continue onto E Otterman St \_\_\_\_\_ 594 ft
- Turn right onto Arch Ave \_\_\_\_\_ 1,093 ft
- Turn right onto US-119 N/Beacon St \_\_\_\_\_
- \_\_\_\_\_ Continue to follow US-119 N \_\_\_\_\_ 3.05 mi
- Turn left onto Hannastown Rd \_\_\_\_\_ 4.51 mi
- Turn right onto US-22 E | Destination will be on the right \_\_\_\_\_ 1.48 mi

**B** Amun Ray | Making Connections

**217 Fennel St, New Alexandria, PA 15670, USA**

**Lat/Long: 40.3963/-79.4527**

Now through December 27, 2020: On Route 22, in New Alexandria, it can be viewed on the right hand side traveling East, near Salem Drive.


---

8.02 mi, 11 minutes

---


Head east on **US-22 E** toward **Salem Dr**

---


 Turn **right** onto **Salem Dr** 0.412 mi

---


233 ft

 Turn **left** onto **Bowman Rd** 774 ft

---

 Turn **left** onto **US-119 N** 371 ft


---

 Turn **left** onto **US-22 W** 6.78 mi

---

Take the **PA-66 S** exit toward **PA-66 Turnpike/Greensburg** 1,207 ft

---

 Turn **left** to merge onto **US-22 E** | Destination will be on the **right** 0.337 mi

**C** Edith Abeyta | Blind Is More

**167 Seneca Ct, Greensburg, PA 15601, USA**

**Lat/Long: 40.3978/-79.5654**

Now through February 21, 2021: On Route 22, it can be viewed on the right hand side traveling East in Delmont, after passing Route 66.

---

11.7 mi, 19 minutes

---

Head east on **US-22 E** toward **Scenic Dr** 0.579 mi

---

 Make a **U-turn** at **Boggs Hollow Rd/Rock Springs Rd** Pass by **KFC** (on the **right** in 7.0 mi) 8.73 mi

---

Continue straight to stay on **US-22 W** 0.647 mi

---

 Turn **left** onto **Northern Pike** 0.643 mi

---

 Turn **left** onto **W Patty Ln** 361 ft

---

 Turn **left** onto **Bert Dr** 358 ft

---

 Turn **left** onto **Maria Ln** 400 ft

---

 Turn **right** onto **Northern Pike** 0.570 mi

---

 Turn **right** onto **US-22 E** | Destination will be on the **right** 0.342 mi

**D** Alisha B. Wormsley | There Are Black People In The Future: Westmoreland






**4860 William Penn Hwy, Monroeville, PA 15146, USA**

**Lat/Long: 40.4287/-79.7173**

Now through February 21, 2020: On Route 22, it can be viewed on the left hand side traveling West, in the Murrysville area.

---

8.81 mi, 17 minutes

	Head <b>northeast</b> on <b>US-22 E</b> toward <b>Cavitt Rd/McClure Rd</b>	0.359 mi
	Make a <b>U-turn</b> at <b>Cavitt Rd/McClure Rd</b>	328 ft
	Continue straight to stay on <b>US-22 W</b>	0.647 mi
	Turn <b>left</b> onto <b>Northern Pike Pass</b> by Mr. Tire Auto Service Centers (on the left in 1.7 mi)	1.75 mi
	Turn <b>left</b> onto <b>PA-48 S/Mosside Blvd</b>	5.02 mi
	Turn <b>right</b> onto <b>Aldi Dr</b>	919 ft
	Turn <b>right</b> onto <b>US-30 W</b>   Destination will be on the <b>right</b>	0.807 mi

**E** Alejandro Fiez | A cat reminded me You Are Me

**1442 US-30, North Versailles, PA 15137, USA**

**Lat/Long: 40.3733/-79.7941**

Now through February 21, 2021: On Route 30, it can be viewed on the right hand side traveling East, near McKee Road, in the North Versailles-North Huntingdon area.

---

5.60 mi, 10 minutes

	Head <b>southeast</b> on <b>US-30 E</b> toward <b>McKee Rd</b>   Destination will be on the <b>left</b>	5.60 mi
--	---	---------

**F** Fran Flaherty | LOVE




**10554-10498 Lincoln Hwy, Irwin, PA 15642**

**Lat/Long: 40.3269/-79.7168**

Now through December 27, 2020: On Route 30, it can be viewed on the left hand side traveling West, near the Main Street, Irwin.

---

6.57 mi, 10 minutes

	Head <b>east</b> on <b>US-30 E</b> Pass by Pizza Hut (on the left in 1.2 mi)	5.00 mi
	Turn <b>left</b> onto <b>W Penn Dr</b>	144 ft
	Turn <b>left</b> to stay on <b>W Penn Dr</b>	289 ft
	Slight <b>right</b> onto <b>US-30 W</b>   Destination will be on the <b>right</b>	1.50 mi

**528 Edna Rd, Adamsburg, PA 15611, USA**

Lat/Long: 40.3102/-79.6557

Now through February 21, 2021: On Route 30, in Adamsburg, it can be viewed on the right hand side traveling West.

---

	1.95 mi, 4 minutes
Head west on US-30 W	
↩ Turn left onto Wendel Rd	0.324 mi
↩ Turn left onto Burbank Dr	1.00 mi
↪ Turn right onto W Hempfield Dr	0.270 mi
	256 ft
↩ Turn left onto Stratford Dr	0.304 mi

**103 Stratford Dr, Irwin, PA 15642, USA**

Lat/Long: 40.2986/-79.6710

Now through February 21, 2021: On I-76, it can be viewed on the right hand side traveling North, approaching the Irwin area and Route 30.

---

	9.86 mi, 19 minutes
Head north on Stratford Dr toward School Dr	
↪ Turn right onto W Hempfield Dr	0.304 mi
	256 ft
↩ Turn left onto Burbank Dr	0.270 mi
↪ Turn right onto Wendel Rd	0.964 mi
↪ Turn right onto US-30 E Pass by Dunkin' (on the right in 2.3 mi)	2.50 mi
↪ Turn right after CrossFit Jeannette (on the right)	0.336 mi
↩ Slight left onto Kerr Rd	0.502 mi
↪ Turn right onto Walton Tea Room Rd	1.82 mi
↩ Turn left onto PA-136 E	0.734 mi
↪ Turn right onto Willow Crossing Rd	2.11 mi
↪ Turn right onto Old U.S. 119	0.277 mi

**I** Ginger Brooks Takahashi | An Army of Lovers Cannot Fail

**604 US-119, Greensburg, PA 15601, USA**

Lat/Long: 40.2603/-79.5674

Now through February 21, 2021: On I-76, it can be viewed on the right hand side traveling North, approaching the Irwin area and Route 30

2.14 mi, 5 minutes

Head **northeast** on **Old U.S. 119** toward **Shady Ln**

0.277 mi

↶ Turn **left** onto **Shady Ln**

23 ft

↷ Turn **right** onto **US-119 N** Pass by Subway (on the right in 1.5 mi)

1.78 mi

↷ Turn **right**

151 ft

↶ Turn **left**

256 ft

**J** Dorion Barill | Sunrise

**1250 S Main St, Greensburg, PA 15601, USA**

Lat/Long: 40.2857/-79.5470

Now through February 21, 2021: On Route 30, in Greensburg, it can be viewed on the left hand side traveling West, in the intersection with Route 119.